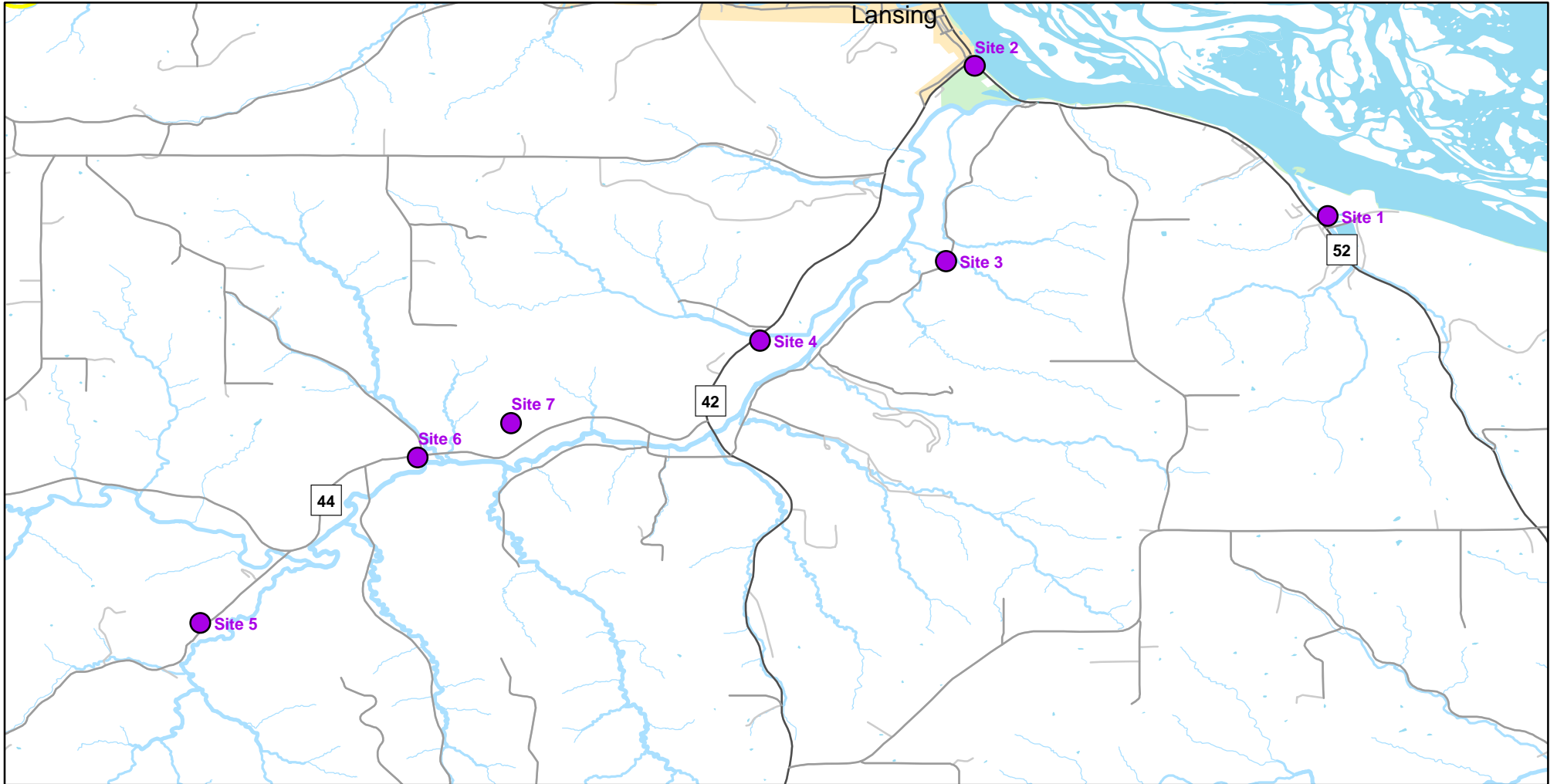




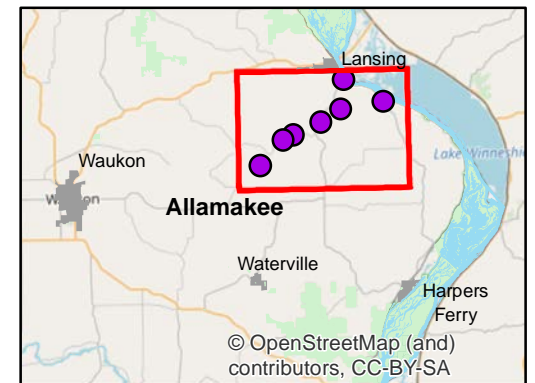
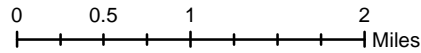
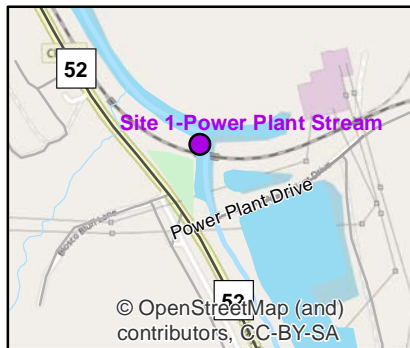
# Volunteer Wildlife Monitoring Program (VWMP) Frog

Route ID: 223 County: Allamakee

Click for Google Maps to Site 1: <https://www.google.com/maps/dir/?api=1&destination=43.3348186462,-91.1705838583>



Enlarged View of Site 1

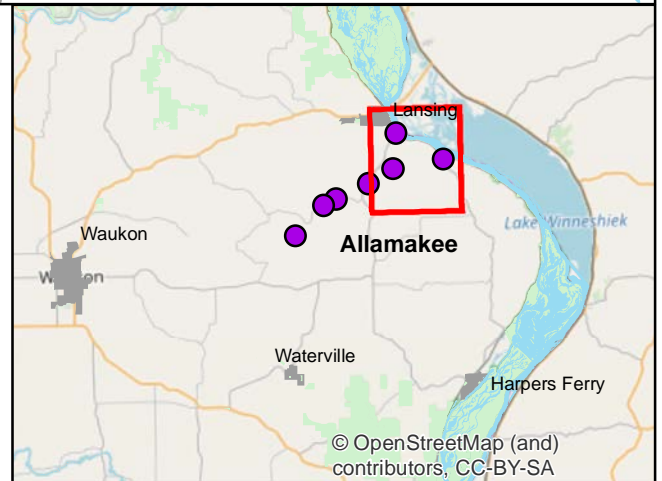
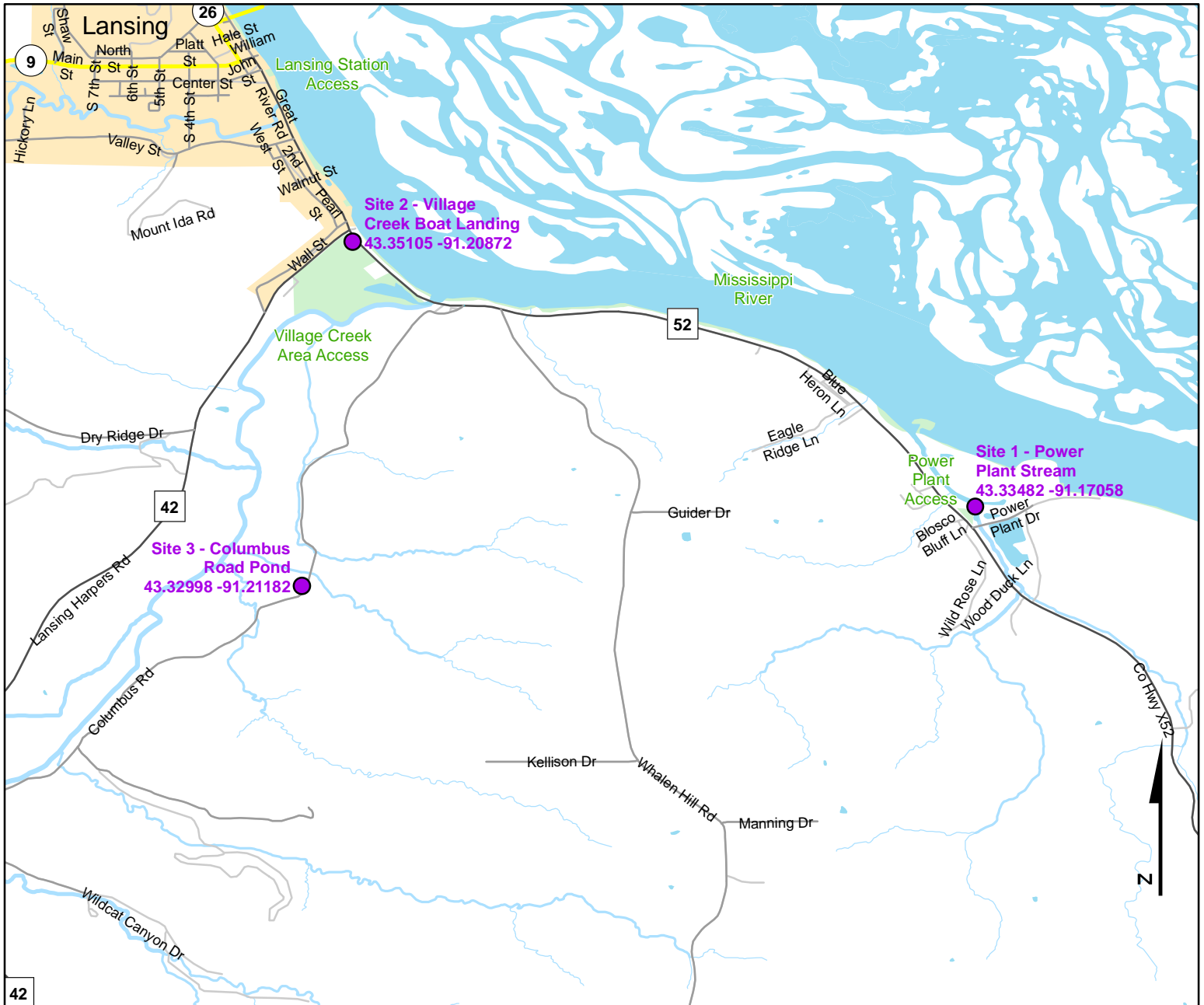




# Volunteer Wildlife Monitoring Program (VWMP) Frog and Toad Survey

Route ID: 223 County: Allamakee

Click for Google Maps to Site 1: <https://www.google.com/maps/dir/?api=1&destination=43.3348186462,-91.1705838583>



**DNR**  
**Volunteer Wildlife Monitoring Program**

## Legend

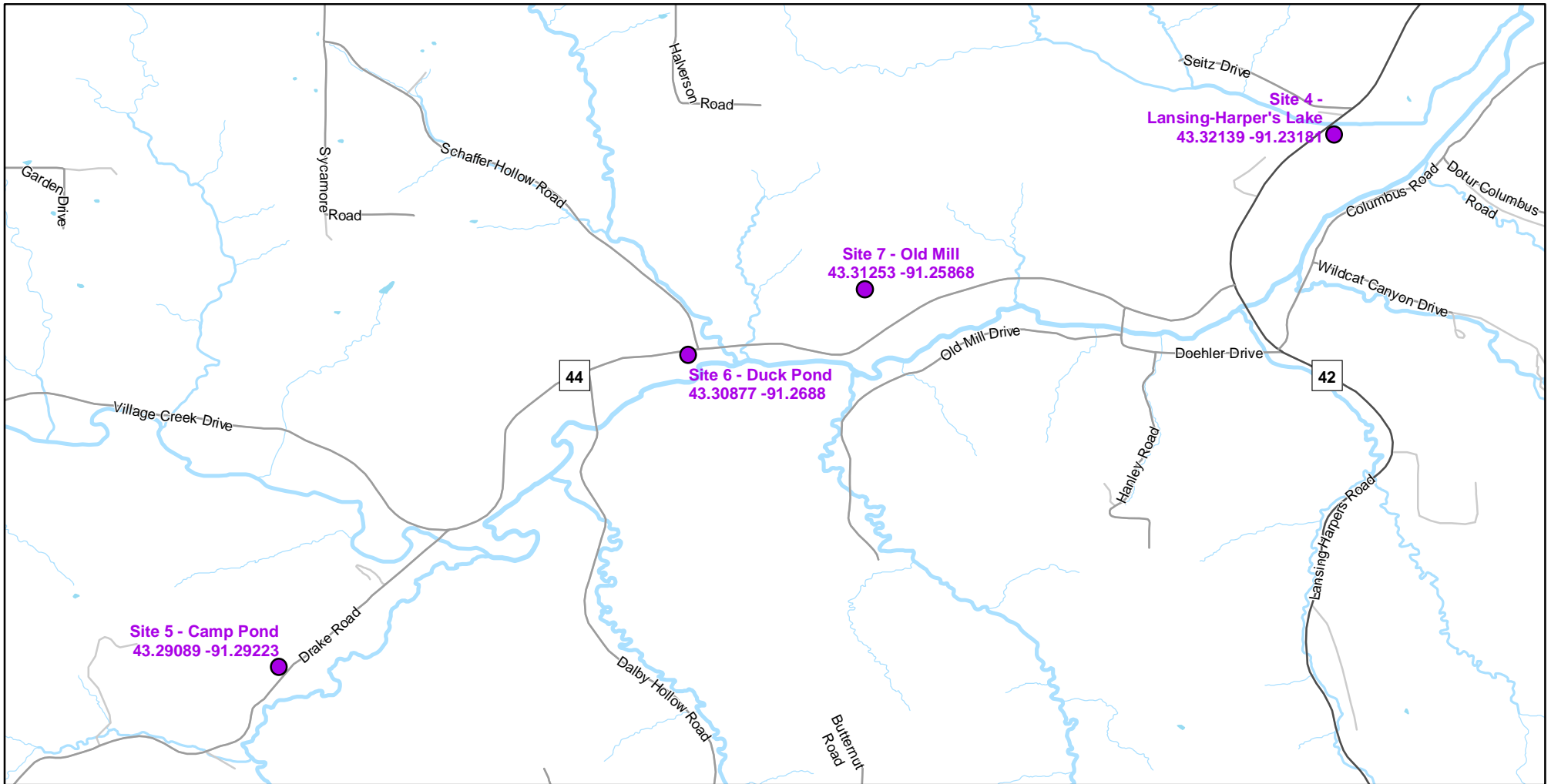
----- Trails



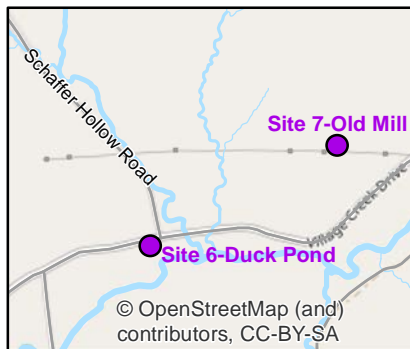
# Volunteer Wildlife Monitoring Program (VWMP) Frog

Route ID: 223 County: Allamakee

Click for Google Maps to Site 1: <https://www.google.com/maps/dir/?api=1&destination=43.3348186462,-91.1705838583>

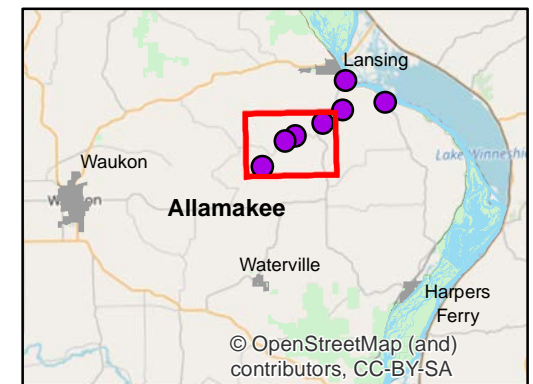
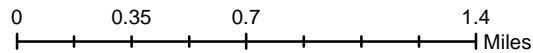


Enlarged View of Sites 6 & 7



## Legend

----- Trails





# Frog and Toad Call Survey Route Description

Route ID **223**

Established: 2003

Site Number	Name	County	Latitude	Longitude	Directions
1	Power Plant Stream	Allamakee	43.3348186	-91.1705839	Bridge over creek on Power Plant Dr, by Alliant Energy Power Plant
2	Village Creek Boat Landing	Allamakee	43.3510538	-91.2087166	Boat landing on south side of town
3	Columbus Road Pond	Allamakee	43.3299783	-91.2118155	On Columbus Rd, 1 1/4 miles south of intersection with X52. Wetland on the west side of road
4	Lansing-Harper's Lake	Allamakee	43.321393	-91.2318122	On Lansing Harper Rd, just south of intersection with Seitz Dr. Lake is on the east side of road
5	Camp Pond	Allamakee	43.2908952	-91.2922339	South side of Village Creek Drive
6	Duck Pond	Allamakee	43.3087676	-91.2687992	Corner of Village Creek drive and Sheaffer Hollow
7	Old Mill	Allamakee	43.3125308	-91.2586796	Across road from old Foundation